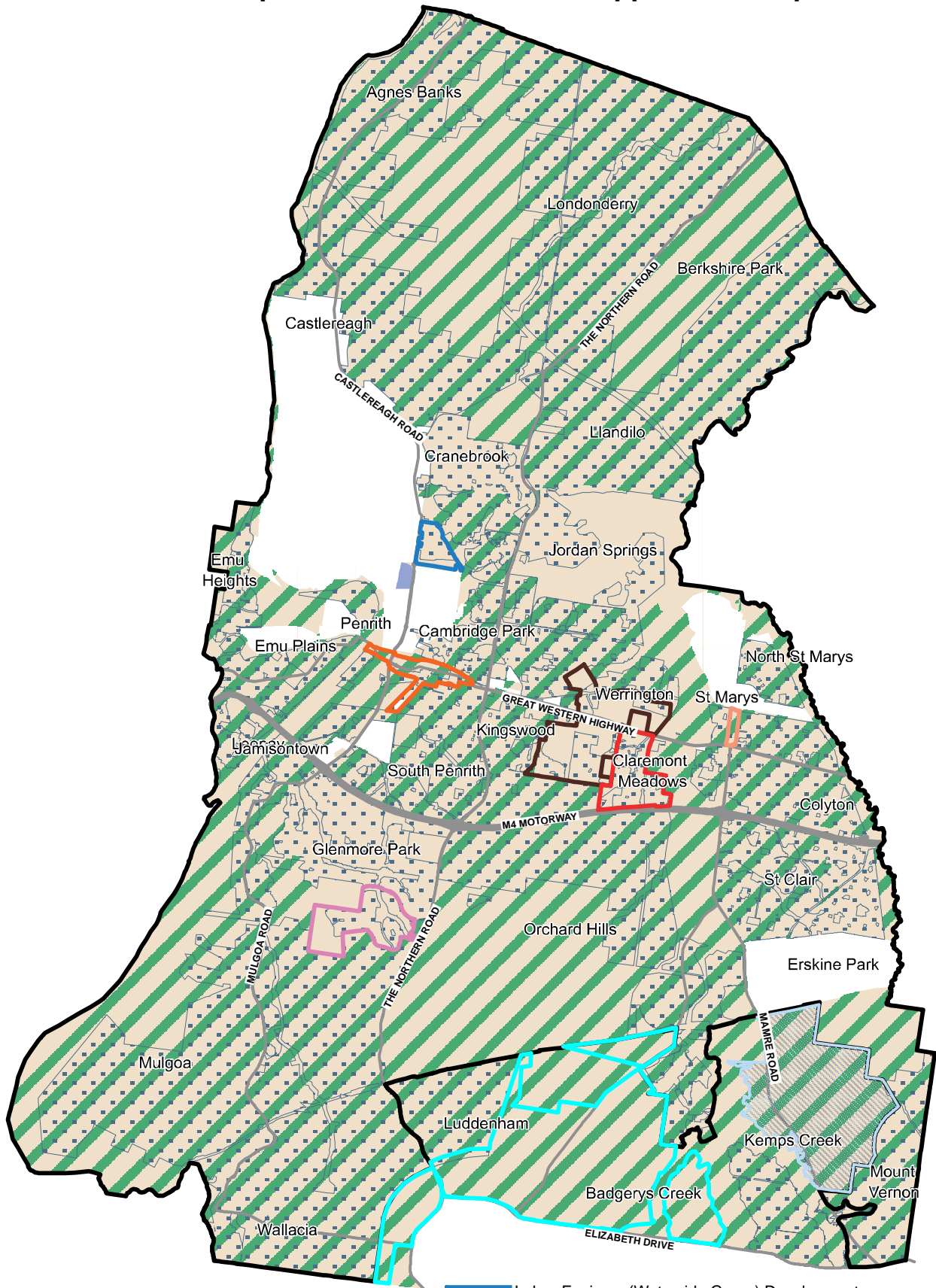















Penrith City Council Development Contribution Plan Application Map



- | | | | |
|--|---|---|---|
|  | Amendment 1 Penrith S7.12 Contributions Plan |  | Lakes Environs (Waterside Green) Development Contributions Plan (2005) |
|  | Penrith City Centre Civic Improvement Plan (2008, amended 2015) |  | Claremont Meadows Development Contributions Plan (2004) |
|  | St Marys Town Centre Development Contributions Plan (1993) |  | Lambridge Industrial Estate North Penrith Development Contributions Plan (2004) |
|  | Glenmore Park Stage 2 Development Contributions Plan (2007) |  | Penrith City District Open Space Facilities Development Contributions Plan (2007) |
|  | Werrington Enterprise Living and Learning (WELL) Precinct Development Contributions Plan (2008) |  | Penrith City Local Open Space Development Contributions Plan (2007) |
|  | Penrith Aerotropolis Development Contributions Plan 2023 |  | Cultural Facilities Development Contributions Plan (2003) |
| | |  | Mamre Road Precinct Development Contributions Plan (2022) |